



Proceedings of the

# APAS WEBINAR SERIES 2021


| 24 MARCH - 30 JUNE 2021 |



ADJUSTING FOR THE

# FUTURE

Edited by Dr Volker Janssen  
Presented by the  
Association of Public Authority Surveyors  
[www.apas.org.au](http://www.apas.org.au)



Association of Public Authority Surveyors (NSW) Inc.

These proceedings are proudly sponsored by



**Spatial  
Services**

## Table of Contents

<b>Office Bearers for 2020/2021</b> .....	1
<b>Editorial</b> .....	2
<b>The Australian Height Datum Turns 50: Past, Present &amp; Future</b> Volker Janssen and Simon McElroy.....	3
<b>Precision of Static GNSS using Multi-Constellation Data as a Function of Session Length</b> William Steer.....	28
<b>A Densified Vertical Control Network to Support Groundwater Studies at Thirlmere Lakes</b> Craig Roberts.....	40
<b>Spatial Safety: The How and Why Requires a Team Effort</b> Stewart Folley.....	54
<b>Japan’s Most Famous Surveyor: Ino Tadataka and his Iconic 1821 Map of Japan</b> John F. Brock.....	74
<b>3D Reality Modelling for Heritage Building Preservation and Reconstruction</b> Jeff Hosken.....	75
<b>Drone Surveys vs. Traditional Manned Aircraft Surveys</b> Erik Birzulis.....	92
<b>Cadastral Corner (Tales from the Crypt... Shock, Horror)</b> Fred de Belin.....	102
<b>Going the Extra 8,000 Links to Satisfy Clause 7: Acquisition Survey at Bumbaldry</b> Thomas Casey.....	124
<b>Building a Base for Better Boundaries</b> Rick Carruthers and Fred de Belin.....	125
<b>Riparian Boundaries: The State of the Uncertain Realm</b> Geoff Songberg.....	155
<b>Riparian Boundary: Moved by Water or by Man?</b> Daniel Golenia.....	179
<b>A Revised Approach for Digital Survey Plans in NSW</b> Daniel Griffin and Adrian White.....	180
<b>BOSSI Complaints, Investigations, Discipline and Prosecution</b> Narelle Underwood.....	181

**Audits and Amendments**

Robert Lahood.....182

**Consulting Surveyors National Professional Standards Scheme**

Stephen Bishop.....183

**Remake of the Surveying and Spatial Information Regulation: Possible and Probable Changes**

Les Gardner.....184

**Surveyor-General’s Direction No. 6: Water as a Boundary – The Process of Review**

Wayne Fenwick.....188