





# Hindsight, Backsight, Foresight


**PROCEEDINGS OF THE  
APAS WEBINAR  
SERIES 2020**

---

**5 MAY - 30 JUNE 2020**



Edited by Dr Volker Janssen  
Presented by the  
Association of Public Authority Surveyors  
[www.apas.org.au](http://www.apas.org.au)



Association of Public Authority Surveyors (NSW) Inc.

These proceedings are proudly sponsored by



**Spatial  
Services**

## Table of Contents

<b>Office Bearers for 2019/2020</b> .....	1
<b>Editorial</b> .....	2
<b>Evaluating the Performance of AUSPOS Solutions in NSW</b> Volker Janssen and Simon McElroy.....	3
<b>GDA2020 and the AGRS: Hindsight and Foresight for Datum Modernisation in NSW</b> Joel Haasdyk.....	20
<b>A Dawning Realisation: GDA2020 and the Surveying and Spatial Information Regulation 2017</b> Simon Hine.....	21
<b>The State of Surveying</b> Michelle Blicavs.....	33
<b>What is a Teaching Academic?</b> Craig Roberts.....	34
<b>The Skeletons in Shrimpton’s Creek</b> Fred de Belin.....	39
<b>Riparian Boundary Definition: Legislation vs. Practice</b> Geoff Songberg.....	59
<b>Martin’s Creek: Small Flow, Big Issue</b> Fred de Belin.....	71
<b>Is there a Future for the Survey Peg?</b> Michael Spiteri.....	91
<b>Practical Use of Legislation and Common Law Practice for Surveyors</b> John McNaughton.....	122
<b>3D Positioning Systems for Underground Construction Robots</b> Steven Garlinge, David Mares and Daniel O’Shaughnessy.....	130
<b>Surveying for the Newcastle Light Rail Project</b> Peter Sergeant and Matt Richardson.....	138
<b>Review of Digital Survey Plans in NSW</b> Adrian White.....	148
<b>Being Productive Working at Home</b> Michelle Blicavs.....	149